

LOCATIONS

For the Artpace exhibition, the works were installed in 335 locations in El Paso, Houston, Dallas, and San Antonio in 3 stages as follows:

January 11–April 30, 2010

“Untitled” (The New Plan) 1991

“Untitled” (It’s Just a Matter of Time) 1992

“Untitled” (Portrait of Austrian Airlines) 1993

“Untitled” 1995

May 6–August 31, 2010

“Untitled” 1991

“Untitled” 1992

“Untitled” (Strange Bird) 1993

“Untitled” 1995

September 2–December 31, 2010

“Untitled” 1992

“Untitled” (For Jeff) 1992

“Untitled” 1995

“Untitled” 1994

“Untitled” 1995



AS INSTALLED IN SAN ANTONIO, JANUARY 11–APRIL 30, 2010

“Untitled” (*The New Plan*) 1991

Billboard

Dimensions vary with installation

OPPOSITE PAGE: Highway 78 & I-35, San Antonio, TX

TOP LEFT: Eisenhower & Corinne, San Antonio, TX

BOTTOM LEFT: I-10 & Loop 410, San Antonio, TX

TOP RIGHT: Zarzamora & Ross, San Antonio, TX

BOTTOM RIGHT: West Avenue & Cherry Ridge, San Antonio, TX



OPPOSITE PAGE, TOP LEFT: Southwest Military & New Laredo Highway, San Antonio, TX

OPPOSITE PAGE, BOTTOM LEFT: Ww White & Director, San Antonio, TX

OPPOSITE PAGE, TOP RIGHT: Wetmore & Loop 410, San Antonio, TX

OPPOSITE PAGE, BOTTOM RIGHT: Guadalupe & Zarzamora, San Antonio, TX

ABOVE, LEFT: Old Highway 90 & 36th Street, San Antonio, TX

ABOVE, RIGHT: Bulverde & Green Springs, San Antonio, TX



OPPOSITE PAGE, TOP: Wetmore & Loop 410, San Antonio, TX

OPPOSITE PAGE, BOTTOM LEFT: Martin Luther King & Cotton, San Antonio, TX

OPPOSITE PAGE, BOTTOM RIGHT: Bandera & Ligustrum, San Antonio, TX

TOP LEFT: West Avenue & Olmos, San Antonio, TX

BOTTOM LEFT: Trinity & Poplar, San Antonio, TX

TOP RIGHT: Presa & Caldwell, San Antonio, TX

BOTTOM RIGHT: Marbach & Rawhide, San Antonio, TX



OPPOSITE PAGE, TOP LEFT: Austin Highway & Harry Wurzbach, San Antonio, TX

OPPOSITE PAGE, BOTTOM LEFT: Commercial & Hutchins, San Antonio, TX

OPPOSITE PAGE, TOP RIGHT: WW White & Houston, San Antonio, TX

OPPOSITE PAGE, BOTTOM RIGHT: Southwest Military Drive & Old Pearsall, San Antonio, TX

ABOVE, TOP: Southcross & Somerset, San Antonio, TX

ABOVE, BOTTOM: Loop 410 & WW White, San Antonio, TX



AS INSTALLED IN EL PASO, JANUARY 11 – APRIL 30, 2010

“Untitled” (*It’s Just a Matter of Time*) 1992

Billboard

Dimensions vary with installation

OPPOSITE PAGE: Oregon & Overland, El Paso, TX

TOP LEFT: Paisano & Mesa, El Paso, TX

BOTTOM LEFT: Acapulco & Hunter, El Paso, TX

TOP RIGHT: North Loop Drive & Horizon, El Paso, TX

BOTTOM RIGHT: US 62 & Patriot, El Paso, TX



OPPOSITE PAGE, TOP LEFT: Pasodale & Alameda, El Paso, TX

OPPOSITE PAGE, BOTTOM LEFT: Alameda & Yarbrough, El Paso, TX

OPPOSITE PAGE, TOP RIGHT: Dyer & Pershing, El Paso, TX

OPPOSITE PAGE, BOTTOM RIGHT: Myrtle & Campbell, El Paso, TX

ABOVE, TOP: Mesa & US 375 Border Highway, El Paso, TX

ABOVE, BOTTOM: Wyoming & Cotton, El Paso, TX



OPPOSITE PAGE, TOP LEFT: Executive Center & I-10, El Paso, TX

OPPOSITE PAGE, BOTTOM LEFT: Rojas & Americas, El Paso, TX

OPPOSITE PAGE, TOP RIGHT: Railroad & Diana, El Paso, TX

OPPOSITE PAGE, BOTTOM RIGHT: Cotton & Yandell, El Paso, TX

ABOVE: Texas & Cotton, El Paso, TX



OPPOSITE PAGE, TOP LEFT: Yandell & Piedras, El Paso, TX

OPPOSITE PAGE, BOTTOM LEFT: Copia & Montana, El Paso, TX

OPPOSITE PAGE, TOP RIGHT: Mesa & Border Highway, El Paso, TX

OPPOSITE PAGE, BOTTOM RIGHT: Horizon & Alameda, El Paso, TX

TOP LEFT: Alabama & McKelligon, El Paso, TX

BOTTOM LEFT: Alameda & Delta, El Paso, TX

TOP RIGHT: Alameda & Delta, El Paso, TX

BOTTOM RIGHT: Hercules & Dyer, El Paso, TX



AS INSTALLED IN DALLAS, JANUARY 11–APRIL 30, 2010

“Untitled” (Portrait of Austrian Airlines) 1993

Billboard

Dimensions vary with installation

OPPOSITE PAGE: 7th Street & Stayton, Dallas, TX

TOP LEFT: Fort Worth & Carroll, Dallas, TX

BOTTOM LEFT: Jacksboro Highway & 18th Street, Dallas, TX

TOP RIGHT: I-35 & Parkerville, Dallas, TX

BOTTOM RIGHT: Jupiter & LBJ Freeway, Dallas, TX



OPPOSITE PAGE, TOP LEFT: Hines & Anson, Dallas, TX


OPPOSITE PAGE, BOTTOM LEFT: South Freeway & Malta, Dallas, TX

OPPOSITE PAGE, TOP RIGHT: Jefferson & Southwest 21st Street, Dallas, TX

OPPOSITE PAGE, BOTTOM RIGHT: Akard & Cadiz, Dallas, TX

ABOVE, LEFT: Gaston & Good-Latimer, Dallas, TX

ABOVE, RIGHT: Denton Highway & Caylor, Dallas, TX



OPPOSITE PAGE, TOP LEFT: Pacific & Pearl Expressway, Dallas, TX

OPPOSITE PAGE, BOTTOM LEFT: Buckner & Marvel, Dallas, TX

OPPOSITE PAGE, TOP RIGHT: Ross & Griffin, Dallas, TX

OPPOSITE PAGE, BOTTOM RIGHT: Garland & Northwest Highway, Dallas, TX

TOP LEFT: Weatherford & North Freeway, Dallas, TX

BOTTOM LEFT: Airport Freeway & Carson, Dallas, TX

TOP RIGHT: 8th Avenue & Cantey, Dallas, TX

BOTTOM RIGHT: Main & Carrier Parkway, Dallas, TX



OPPOSITE PAGE: Weatherford & Hampton, Dallas, TX

TOP LEFT: East Grand & Gaston, Dallas, TX

BOTTOM LEFT: I-35 West & Locust, Dallas, TX

TOP RIGHT: Highway 78 & Spring Creek Parkway, Dallas, TX

BOTTOM RIGHT: Seminary Drive & Old Mansfield, Dallas, TX



AS INSTALLED IN HOUSTON, JANUARY 11 – APRIL 30, 2010

“Untitled” 1995

Billboard

Dimensions vary with installation



OPPOSITE: Main & Fariss, Houston, TX

TOP LEFT: Park & Jones, Houston, TX

BOTTOM LEFT: Main & Sycamore, Houston, TX

TOP RIGHT: Little York & Skyview, Houston, TX

BOTTOM RIGHT: Main & Silverdale, Houston, TX



OPPOSITE PAGE, TOP LEFT: Westheimer & Westheimer Place, Houston, TX

OPPOSITE PAGE, BOTTOM LEFT: Little York & Flintlock, Houston, TX

OPPOSITE PAGE, TOP RIGHT: Airline & Hill, Houston, TX

OPPOSITE PAGE, BOTTOM RIGHT: TC Jester & 43rd Street, Houston, TX

ABOVE, LEFT: Preston & Southmore, Houston, TX

ABOVE, RIGHT: Highway 146 & FM 646, Houston, TX



OPPOSITE PAGE, TOP LEFT: Highway 3 & FM 1959, Houston, TX

OPPOSITE PAGE, BOTTOM LEFT: FM 2920 & Poplar, Houston, TX

OPPOSITE PAGE, TOP RIGHT: Beltway 8 & San Augustine, Houston, TX

OPPOSITE PAGE, BOTTOM RIGHT: Clinton & Galena Manor, Houston, TX

ABOVE, LEFT: Gessner & Genard, Houston, TX

ABOVE, RIGHT: Highway 146 & FM 646, Houston, TX

ABOVE, BOTTOM: Gessner & Hempstead, Houston, TX



OPPOSITE PAGE, TOP LEFT: Louetta & Champions, Houston, TX

OPPOSITE PAGE, BOTTOM LEFT: Bayway & Arbor, Houston, TX

OPPOSITE PAGE, TOP RIGHT: Main & Kern, Houston, TX

OPPOSITE PAGE, BOTTOM RIGHT: Hempstead & Kempwood, Houston, TX

ABOVE: Southmore & Preston, Houston, TX



AS INSTALLED IN HOUSTON, MAY 6-AUGUST 31, 2010

"Untitled" 1991

Billboard

Dimensions vary with installation

OPPOSITE PAGE: FM 521 & Burns, Houston, TX

TOP LEFT: Baker & Coachman, Houston, TX

BOTTOM LEFT: Highway 3 & El Dorado, Houston, TX

TOP RIGHT: Bissonnet & Community, Houston, TX

BOTTOM RIGHT: Main & Huffsmith-Kohrville, Houston, TX



OPPOSITE PAGE, TOP LEFT: South & Highway 225, Houston, TX
OPPOSITE PAGE, BOTTOM LEFT: Avenue I & Miles, Houston, TX
OPPOSITE PAGE, TOP RIGHT: FM 1774 & FM 1488, Houston, TX
OPPOSITE PAGE, BOTTOM RIGHT: Highway 90 & Bartlett, Houston, TX
ABOVE, TOP: Highway 35 & County Road 414, Houston, TX
ABOVE, BOTTOM: Main & High, Houston, TX



OPPOSITE PAGE, TOP: Highway 6 & Zach, Houston, TX

OPPOSITE PAGE, BOTTOM: Highway 146 & FM 646, Houston, TX

TOP LEFT: Highway 6 & County Road 99, Houston, TX

BOTTOM LEFT: Texas & 33rd Street, Houston, TX

TOP RIGHT: Glenmont & Rampart, Houston, TX

BOTTOM RIGHT: Hopper & Symbol, Houston, TX



OPPOSITE PAGE: Stewart & 83rd Street, Houston, TX

TOP LEFT: North Main & East Canal, Houston, TX

BOTTOM LEFT: Davis & Pacific, Houston, TX

TOP RIGHT: Highway 6 & FM 1128, Houston, TX

BOTTOM RIGHT: Pasadena & Broadway, Houston, TX



OPPOSITE PAGE, TOP LEFT: Irvington & Weiss, Houston, TX

OPPOSITE PAGE, BOTTOM LEFT: Main & Jones, Houston, TX

OPPOSITE PAGE, TOP RIGHT: Loop 494 & Community, Houston, TX

OPPOSITE PAGE, BOTTOM RIGHT: Kuykendahl & Rhodes, Houston, TX

ABOVE, LEFT: Market & Fidelity, Houston, TX

ABOVE, RIGHT: Highway 290 & Highway 359, Houston, TX



AS INSTALLED IN DALLAS, MAY 6-AUGUST 31, 2010

“Untitled” 1992

Billboard

Dimensions vary with installation



OPPOSITE PAGE: Long & Elm, Dallas, TX

TOP LEFT: 7th Street & Harrold, Dallas, TX

BOTTOM LEFT: Highway 78 & Springcreek Parkway, Dallas, TX

TOP RIGHT: Harry Hines & Payne, Dallas, TX

BOTTOM RIGHT: West University & Ector, Dallas, TX



OPPOSITE PAGE, LEFT: Evans & East Allen, Dallas, TX

OPPOSITE PAGE, RIGHT: Highway 67 & I-35, Dallas, TX

TOP LEFT: Martin Luther King Jr. & Riverside, Dallas, TX

BOTTOM LEFT: Beltline & Fairway, Dallas, TX

TOP RIGHT: Garland & Gaston, Dallas, TX

BOTTOM RIGHT: Ross & Griffin, Dallas, TX



OPPOSITE PAGE, TOP LEFT: South Riverside & East Lancaster, Dallas, TX

OPPOSITE PAGE, BOTTOM LEFT: Corinth & Browder, Dallas, TX

OPPOSITE PAGE, TOP RIGHT: South Lamar & Corinth, Dallas, TX

OPPOSITE PAGE, BOTTOM RIGHT: I-35 & Locust, Dallas, TX

ABOVE, TOP: Akard & Cadiz, Dallas, TX

ABOVE, BOTTOM: Hampton & West Ovilla, Dallas, TX



OPPOSITE PAGE, TOP LEFT: Commerce & Trunk, Dallas, TX
OPPOSITE PAGE, BOTTOM LEFT: MLK Jr. Freeway & Riverside, Dallas, TX
OPPOSITE PAGE, TOP RIGHT: Commerce & Highway 69, Dallas, TX
OPPOSITE PAGE, BOTTOM RIGHT: Fort Worth & Carroll, Dallas, TX
ABOVE: Harry Hines & Royal Lane, Dallas, TX



OPPOSITE PAGE, TOP LEFT: West Freeway & Linkmeadow, Dallas, TX

OPPOSITE PAGE, BOTTOM LEFT: Westmoreland & Bernal, Dallas, TX

OPPOSITE PAGE, TOP RIGHT: Garland & Gaston, Dallas, TX

OPPOSITE PAGE, BOTTOM RIGHT: Berry & Old Mansfield, Dallas, TX

TOP LEFT: 1st Street & Walnut, Dallas, TX

BOTTOM LEFT: Evans & East Magnolia, Dallas, TX

TOP RIGHT: Central Expressway & Illinois, Dallas, TX

BOTTOM RIGHT: Corinth & Warsaw, Dallas, TX



AS INSTALLED IN SAN ANTONIO, MAY 6–AUGUST 31, 2010

“Untitled” (Strange Bird) 1993

Billboard

Dimensions vary with installation

OPPOSITE PAGE: Fredericksburg & Medical, San Antonio, TX

TOP LEFT: Corrine & Harry Wurzbach, San Antonio, TX

BOTTOM LEFT: North St. Marys & Euclid, San Antonio, TX

TOP RIGHT: Probandt & Theo, San Antonio, TX

BOTTOM RIGHT: McCullough & North St. Marys, San Antonio, TX



OPPOSITE PAGE, TOP LEFT: Ackerman & Borchers, San Antonio, TX

OPPOSITE PAGE, BOTTOM LEFT: Huebner & Red Bird, San Antonio, TX

OPPOSITE PAGE, TOP RIGHT: Montgomery & Janeen, San Antonio, TX

OPPOSITE PAGE, BOTTOM RIGHT: Houston & Eastwood, San Antonio, TX

TOP LEFT: Pleasanton & Lee, San Antonio, TX

BOTTOM LEFT: McCullough & Ashby, San Antonio, TX

RIGHT: Judson & Independence, San Antonio, TX



OPPOSITE PAGE, LEFT: Highway 78 & Gibbs Sprawl, San Antonio, TX
 OPPOSITE PAGE, TOP RIGHT: Sunset & Teak, San Antonio, TX
 OPPOSITE PAGE, BOTTOM RIGHT: Isom & Ramsey, San Antonio, TX
 TOP LEFT: New Braunfels & Houston, San Antonio, TX
 BOTTOM LEFT: Isom & Ramsey, San Antonio, TX
 TOP RIGHT: Hildebrand & San Pedro, San Antonio, TX
 BOTTOM RIGHT: Nacogdoches & Dreamwood, San Antonio, TX



OPPOSITE PAGE, TOP LEFT: Rigsby & Ravina, San Antonio, TX

OPPOSITE PAGE, BOTTOM LEFT: I-10 & Loop 410, San Antonio, TX

OPPOSITE PAGE, TOP RIGHT: Wetmore & Bitters, San Antonio, TX

OPPOSITE PAGE, BOTTOM RIGHT: Marbach & Hunt, San Antonio, TX

ABOVE: US 90 & Callaghan, San Antonio, TX



OPPOSITE PAGE, TOP: Bandera & Loop 1604, San Antonio, TX

OPPOSITE PAGE, BOTTOM: I-35 & Rittiman, San Antonio, TX

TOP LEFT: Culebra & San Ignatio, San Antonio, TX

BOTTOM LEFT: Bulverde & Redland, San Antonio, TX

TOP RIGHT: Southwest Military & Bynum, San Antonio, TX

BOTTOM RIGHT: Culebra & Mira Vista, San Antonio, TX



AS INSTALLED IN SAN ANTONIO, SEPTEMBER 2–DECEMBER 31, 2010

“Untitled” 1995

Billboard

Dimensions vary with installation



OPPOSITE: Austin Highway & Corinne, San Antonio, TX

TOP LEFT: Presa & Leopold, San Antonio, TX

BOTTOM LEFT: Culebra & 34th, San Antonio, TX

TOP RIGHT: Alamo & Carson, San Antonio, TX

BOTTOM RIGHT: Potranco & Micron, San Antonio, TX



OPPOSITE PAGE, TOP LEFT: Bandera & Loop 1604, San Antonio, TX

OPPOSITE PAGE, BOTTOM LEFT: Blanco & Loop 1604, San Antonio, TX

OPPOSITE PAGE, TOP RIGHT: North West Military & Hunters Green, San Antonio, TX

OPPOSITE PAGE, BOTTOM RIGHT: Nogalitos & Division, San Antonio, TX

ABOVE, TOP: Wetmore & Bitters, San Antonio, TX

ABOVE, BOTTOM: Fredericksburg & Cincinnati, San Antonio, TX



OPPOSITE PAGE, TOP LEFT: Loop 410 & Sinclair, San Antonio, TX

OPPOSITE PAGE, BOTTOM LEFT: San Pedro & Jackson Keller, San Antonio, TX

OPPOSITE PAGE, TOP RIGHT: Austin Highway & Corinne, San Antonio, TX

OPPOSITE PAGE, BOTTOM RIGHT: South WW White & Southeast Military, San Antonio, TX

ABOVE, TOP LEFT: Blanco & West Kings Highway, San Antonio, TX

ABOVE, BOTTOM LEFT: Highway 78 & Loop 1604, San Antonio, TX

ABOVE, RIGHT: Military & Quintana, San Antonio, TX



OPPOSITE PAGE, LEFT: Fredericksburg & Agarita, San Antonio, TX

OPPOSITE PAGE, RIGHT: Interstate 35 & Hackberry, San Antonio, TX

TOP LEFT: West & Jackson Keller, San Antonio, TX

BOTTOM LEFT: Nacogdoches & El Sendero, San Antonio, TX

TOP RIGHT: Division & Pleasanton, San Antonio, TX

BOTTOM RIGHT: Hillcrest & Babcock, San Antonio, TX



AS INSTALLED IN HOUSTON, SEPTEMBER 2–DECEMBER 31, 2010

“Untitled” 1992

Billboard

Dimensions vary with installation



OPPOSITE PAGE: Frazier & Wilson, Houston, TX

TOP LEFT: FM 521 & Dallas, Houston, TX

BOTTOM LEFT: Main & Canal, Houston, TX

TOP RIGHT: Aldine Westfield & Kowis, Houston, TX

BOTTOM RIGHT: Highway 3 & FM 1959, Houston, TX



OPPOSITE PAGE, TOP LEFT: Beltway 8 & San Augustine, Houston, TX
OPPOSITE PAGE, BOTTOM LEFT: Wade & Cedar Bayou Lynchburg, Houston, TX
OPPOSITE PAGE, TOP RIGHT: Highway 6 & Mike, Houston, TX
OPPOSITE PAGE, BOTTOM RIGHT: San Jacinto & North Washington, Houston, TX
TOP LEFT: Berry & West, Houston, TX
BOTTOM LEFT: Highway 3 & Daisy, Houston, TX
TOP RIGHT: FM 2403 & Highway 35, Houston, TX
BOTTOM RIGHT: Fulton & Tidwell, Houston, TX



OPPOSITE PAGE, TOP LEFT: FM 1764 & Alles House, Houston, TX

OPPOSITE PAGE, BOTTOM LEFT: Stuebner Airline & Louetta, Houston, TX

OPPOSITE PAGE, TOP RIGHT: Shaver & Jackson, Houston, TX

OPPOSITE PAGE, BOTTOM RIGHT: Business Highway 35 & Paul, Houston, TX

ABOVE: Main & Sycamore, Houston, TX



OPPOSITE PAGE, TOP: Beltway 8 & San Augustine, Houston, TX

OPPOSITE PAGE, BOTTOM: Washington & San Jacinto, Houston, TX

TOP LEFT: Holland & 7th Street, Houston, TX

BOTTOM LEFT: Main & Sycamore, Houston, TX

TOP RIGHT: Rosharon & West South, Houston, TX

BOTTOM RIGHT: State Highway 249 & Lincoln, Houston, TX



AS INSTALLED IN EL PASO FROM MAY 6–AUGUST 31, 2010

“Untitled” (For Jeff) 1992

Billboard

Dimensions vary with installation


OPPOSITE PAGE: Piedras & Texas, El Paso, TX

TOP LEFT: Hercules & Dyer, El Paso, TX

BOTTOM LEFT: Antonio & I-10, El Paso, TX

TOP RIGHT: Main & Socorro, El Paso, TX

BOTTOM RIGHT: Vinton & I-10, El Paso, TX



OPPOSITE PAGE, TOP LEFT: Magoffin & Cotton, El Paso, TX

OPPOSITE PAGE, BOTTOM LEFT: Wyoming & Cotton, El Paso, TX

OPPOSITE PAGE, TOP RIGHT: Rojas & US 375, El Paso, TX

OPPOSITE PAGE, BOTTOM RIGHT: Montana & US 54, El Paso, TX

ABOVE, LEFT: Fort Boulevard & Alabama El Paso, TX

ABOVE, RIGHT: Trowbridge & Pershing, El Paso, TX



OPPOSITE PAGE, TOP LEFT: Knights & Yarbrough, El Paso, TX

OPPOSITE PAGE, BOTTOM LEFT: Dyer & Pershing, El Paso, TX

OPPOSITE PAGE, TOP RIGHT: Carolina & Alameda, El Paso, TX

OPPOSITE PAGE, BOTTOM RIGHT: Pershing & Piedras, El Paso, TX

TOP LEFT: Executive Center & Paisano, El Paso, TX

BOTTOM LEFT: Altura & Copia, El Paso, TX

TOP RIGHT: Montana & US 54, El Paso, TX

BOTTOM RIGHT: Montana & Cotton, El Paso, TX



OPPOSITE PAGE, TOP LEFT: Alcapulco & Hunter, El Paso, TX

OPPOSITE PAGE, BOTTOM LEFT: Sixth & Campbell, El Paso, TX

OPPOSITE PAGE, TOP RIGHT: Doniphan & Redd, El Paso, TX

OPPOSITE PAGE, BOTTOM RIGHT: Hawkins & Industrial, El Paso, TX

ABOVE: Myrtle & Alameda, El Paso, TX



AS INSTALLED IN EL PASO, SEPTEMBER 2–DECEMBER 31, 2010

“Untitled” 1995

Billboard

Dimensions vary with installation




OPPOSITE PAGE: Executive Center & I-10, El Paso, TX

TOP LEFT: Lee & Montana, El Paso, TX

BOTTOM LEFT: Railroad & Diana, El Paso, TX

TOP RIGHT: Dyer & Pershing, El Paso, TX

BOTTOM RIGHT: North Loop & Delta, El Paso, TX



OPPOSITE PAGE, TOP LEFT: Clark & Trowbridge, El Paso, TX
OPPOSITE PAGE, BOTTOM LEFT: Hueco & Copia, El Paso, TX
OPPOSITE PAGE, TOP RIGHT: Copia & Durazno, El Paso, TX
OPPOSITE PAGE, BOTTOM RIGHT: Yarbrough & Carolina, El Paso, TX
TOP LEFT: Pendale & George Dieter, El Paso, TX
BOTTOM LEFT: Alameda & Carolina, El Paso, TX
TOP RIGHT: Piedras & Pershing, El Paso, TX
BOTTOM RIGHT: Cotton & I-10, El Paso, TX



OPPOSITE PAGE, LEFT: Dyer & Pershing, El Paso, TX

OPPOSITE PAGE, RIGHT: Rojas & Joe Battle, El Paso, TX

TOP LEFT: Will Ruth & Dyer, El Paso, TX

BOTTOM LEFT: Railroad & Diana, El Paso, TX

TOP RIGHT: Copia & Yandell, El Paso, TX

BOTTOM RIGHT: Acapulco & Hunter, El Paso, TX



OPPOSITE PAGE, TOP LEFT: Altura & Copia, El Paso, TX
OPPOSITE PAGE, BOTTOM LEFT: Lee Trevino & Gateway, El Paso, TX
OPPOSITE PAGE, TOP RIGHT: Doniphan & Vinton, El Paso, TX
OPPOSITE PAGE, BOTTOM RIGHT: Mesa & Sun Bowl, El Paso, TX
ABOVE: Alameda & Clint, El Paso, TX



OPPOSITE PAGE, TOP: Montana & US 54, El Paso, TX
OPPOSITE PAGE, BOTTOM: Pershing & Trowbridge, El Paso, TX
TOP LEFT: Yarbrough & Border Highway, El Paso, TX
BOTTOM LEFT: Acapulco & Hunter, El Paso, TX
TOP RIGHT: Doniphan & Artcraft, El Paso, TX
BOTTOM RIGHT: Antonio & I-10, El Paso, TX



AS INSTALLED IN DALLAS, SEPTEMBER 2–DECEMBER 31, 2010

“Untitled” 1994

Billboard

Dimensions vary with installation

OPPOSITE PAGE: Hall & Flora, Dallas, TX

TOP LEFT: Gaston & Grand, Dallas, TX

BOTTOM LEFT: Canton & Trunk, Dallas, TX

TOP RIGHT: Highway 67 & I-35, Dallas, TX

BOTTOM RIGHT: Elm & Prairie, Dallas, TX



OPPOSITE PAGE, LEFT: FM 917 & FM 2280, Dallas, TX

OPPOSITE PAGE, RIGHT: Beach & Vickery, Dallas, TX

TOP LEFT: Profit & 1st Street, Dallas, TX

BOTTOM LEFT: Boat Club & Haltom Bailey Boswell, Dallas, TX

TOP RIGHT: Westmoreland & Wheatland, Dallas, TX

BOTTOM RIGHT: Crosstown Expressway & Grand, Dallas, TX



OPPOSITE PAGE, TOP LEFT: Vickery & Martin Luther King Jr. Freeway, Dallas, TX

OPPOSITE PAGE, BOTTOM LEFT: University & Ector, Dallas, TX

OPPOSITE PAGE, TOP RIGHT: Randol Mill & 113th Street, Dallas, TX

OPPOSITE PAGE, BOTTOM RIGHT: Grapevine Highway & Pool, Dallas, TX

ABOVE: Highway 78 & FM 544, Dallas, TX



OPPOSITE PAGE, TOP LEFT: Vickery & Conner, Dallas, TX

OPPOSITE PAGE, BOTTOM LEFT: Maple & Inwood, Dallas, TX

OPPOSITE PAGE, TOP RIGHT: Westmoreland & Gallagher, Dallas, TX


OPPOSITE PAGE, BOTTOM RIGHT: Sylvania & Airport Freeway, Dallas, TX

TOP LEFT: Belknap & North Freeway, Dallas, TX

BOTTOM LEFT: Carroll & Hickory, Dallas, TX

TOP RIGHT: Main & Hall, Dallas, TX

BOTTOM RIGHT: Oakland & Meadowbrook, Dallas, TX



AS INSTALLED IN SAN ANTONIO, SEPTEMBER 2–DECEMBER 31, 2010

“Untitled” 1995

Billboard

Dimensions vary with installation



OPPOSITE PAGE: Whitby & Buckskin, San Antonio, TX

TOP LEFT: Highway 78 & Fm 1516, San Antonio, TX

BOTTOM LEFT: Culebra & 19th Street, San Antonio, TX

TOP RIGHT: Roosevelt & Rilling, San Antonio, TX

BOTTOM RIGHT: Old Highway 90 & 36th Street, San Antonio, TX



OPPOSITE PAGE, TOP LEFT: I-10 & Houston, San Antonio, TX

OPPOSITE PAGE, BOTTOM LEFT: Bulverde & Briarcrest, San Antonio, TX

OPPOSITE PAGE, TOP RIGHT: South Bynum & Southwest Military, San Antonio, TX

OPPOSITE PAGE, BOTTOM RIGHT: Babcock & Callaghan, San Antonio, TX

ABOVE, LEFT: Classen & Loop 1604, San Antonio, TX

ABOVE, RIGHT: Huebner & Red Bird, San Antonio, TX



OPPOSITE PAGE, TOP LEFT: Frio City & Brazos, San Antonio, TX

OPPOSITE PAGE, BOTTOM LEFT: Vance Jackson & Jackson Keller, San Antonio, TX

OPPOSITE PAGE, TOP RIGHT: Eisenhower & Austin Highway, San Antonio, TX

OPPOSITE PAGE, BOTTOM RIGHT: Presa & Hot Wells, San Antonio, TX

TOP LEFT: US 281 & FM 1863, San Antonio, TX

BOTTOM LEFT: I-35 & Laredo, San Antonio, TX

TOP RIGHT: Gibbs Sprawl & Walzem, San Antonio, TX

BOTTOM RIGHT: Broadway & Elmhurst, San Antonio, TX



OPPOSITE PAGE: Judson & Independence, San Antonio, TX

TOP LEFT: Wurzbach & Babcock, San Antonio, TX

BOTTOM LEFT: Springfield & Loop 410, San Antonio, TX

TOP RIGHT: Zarzamora & Barrett, San Antonio, TX

BOTTOM RIGHT: Thousand Oaks & Wetmore, San Antonio, TX